



Secretaria de Meio Ambiente e Desenvolvimento Sustentável - SEMAD
Centro de Informações Meteorológicas e Hidrológicas do Estado de Goiás - CIMEHGO
Sala de Situação de Monitoramento de Riscos e Desastres Naturais

Boletim nº: 0204

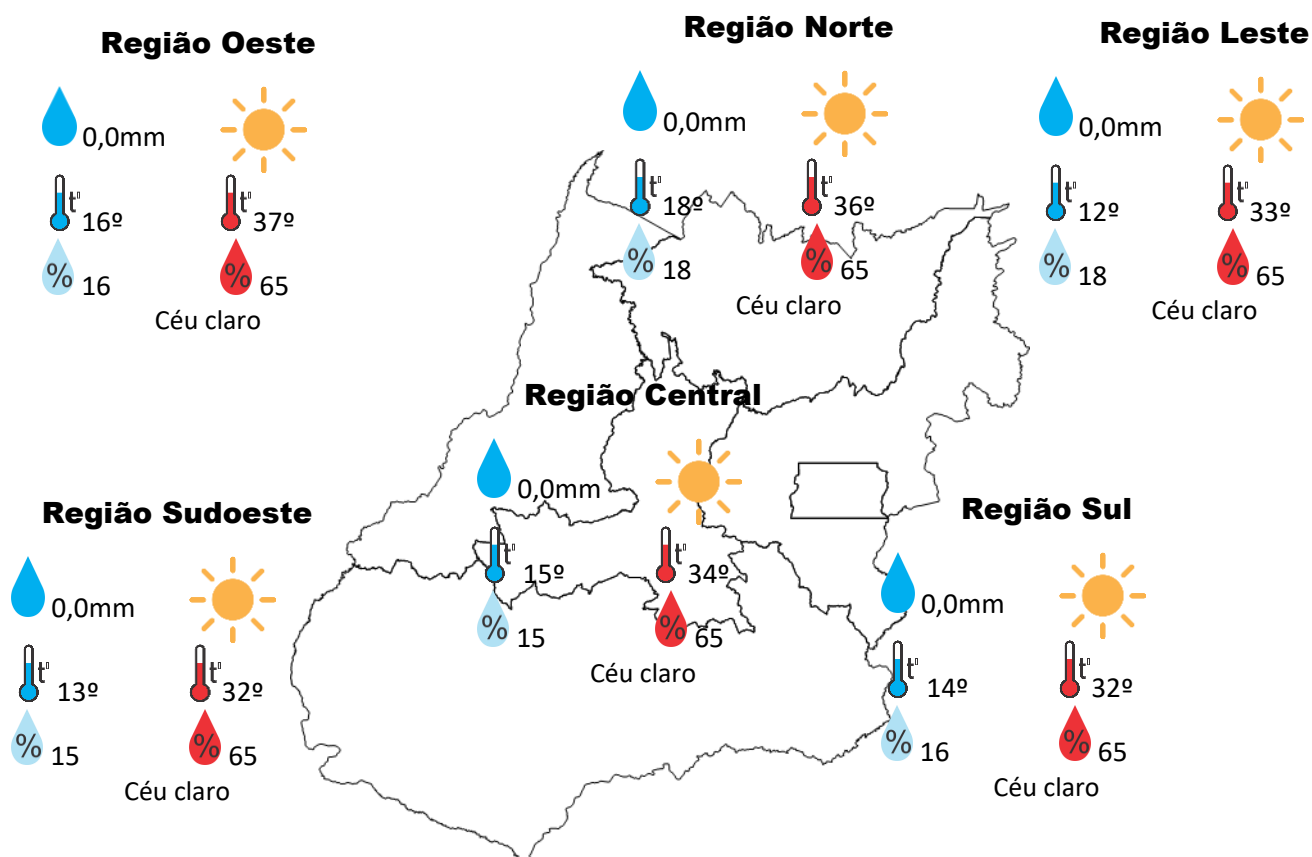
Elaborado na data: 26/08/2022

Previsão para data: 27/08/2022

Informações do Tempo para o Estado

Sábado a massa de ar seco mantém o tempo estável com predomínio de sol em todas as regiões do Estado, no período da tarde teremos temperaturas elevadas e umidade relativa do ar em declínio, nível de **Alerta** com índices abaixo de 20%.

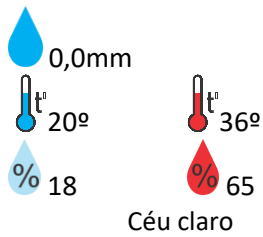
Capital: com tempo estável com predomínio sol, temperatura máxima podendo chegar aos 32°C e umidade relativa do ar variando entre 16% a 65%, o nascer do sol será às 06:27hs e o pôr do sol às 18:09hs.



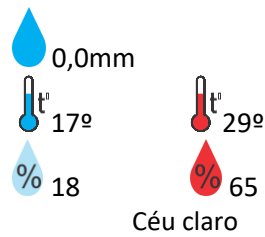


Previsão para alguns municípios:

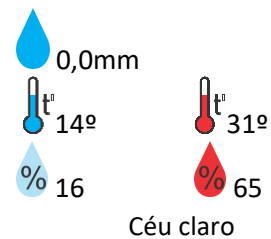
Porangatu



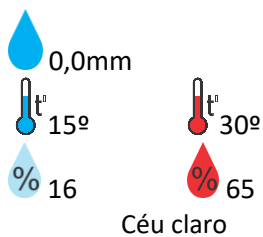
Catalão



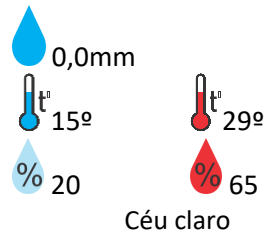
Jataí



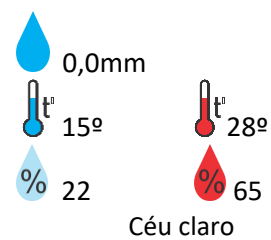
Rio Verde



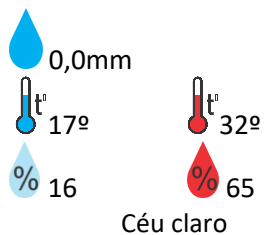
Luiziânia



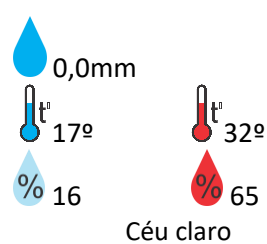
Anápolis



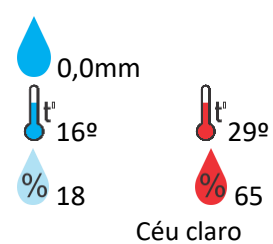
Goiânia



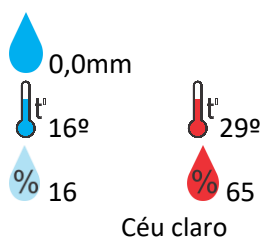
Itumbiara



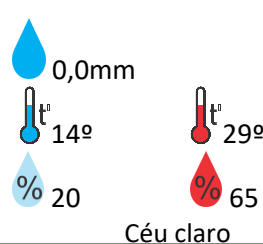
Ouvidor



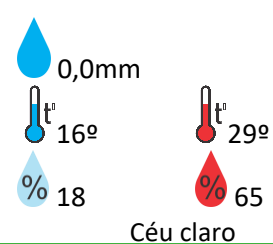
Goiandira



Três Ranchos



Cumari



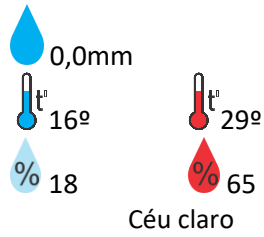
Secretaria de Estado de Meio Ambiente e Desenvolvimento Sustentável - SEMAD

11ª avenida, N° 1.272, Setor Leste Universitário - CEP: 74.605-060 - Goiânia/GO - fone: (62) 3265-1392 – 3265-1361

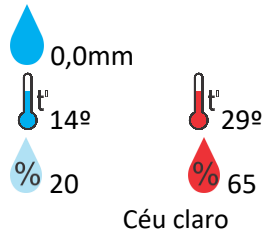
Visite: <https://www.meioambiente.go.gov.br/cimehgo> ou <https://www.cimehgo.meioambiente.go.gov.br/>



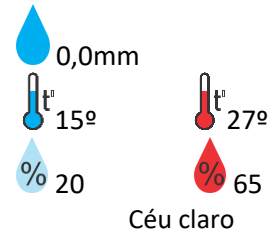
Anhanguera



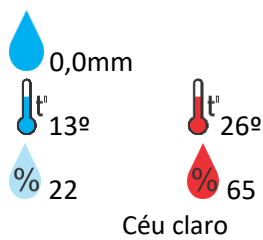
Ipameri



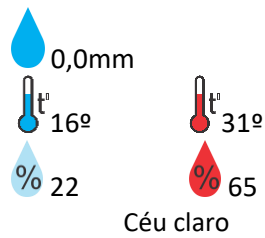
Nova Aurora



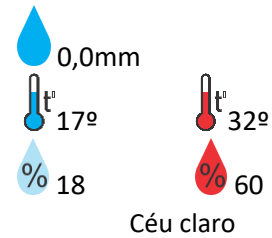
Cristalina



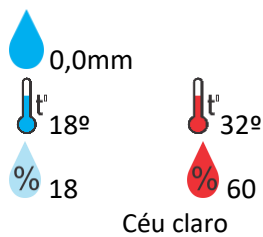
Santa Helena



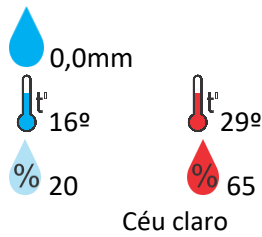
Ceres



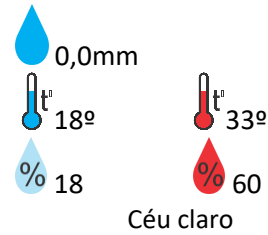
Goianésia



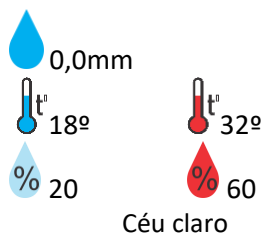
Davinópolis



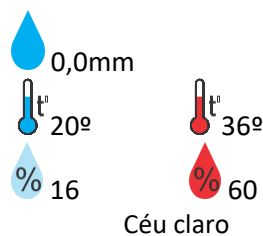
Rubiataba



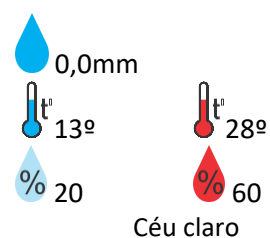
Flores de Goiás



Cidade de Goiás



Alto Paraíso



OBS: As informações contidas nesse boletim do tempo levam em consideração dados das variáveis meteorológicas previstas por modelos meteorológicos e análise de imagens de satélite do dia 26/08/2022 às 07:00 horas



Secretaria de Meio Ambiente e Desenvolvimento Sustentável - SEMAD
Centro de Informações Meteorológicas e Hidrológicas do Estado de Goiás - CIMEHGO
Sala de Situação de Monitoramento de Riscos e Desastres Naturais

Boletim nº: 0204

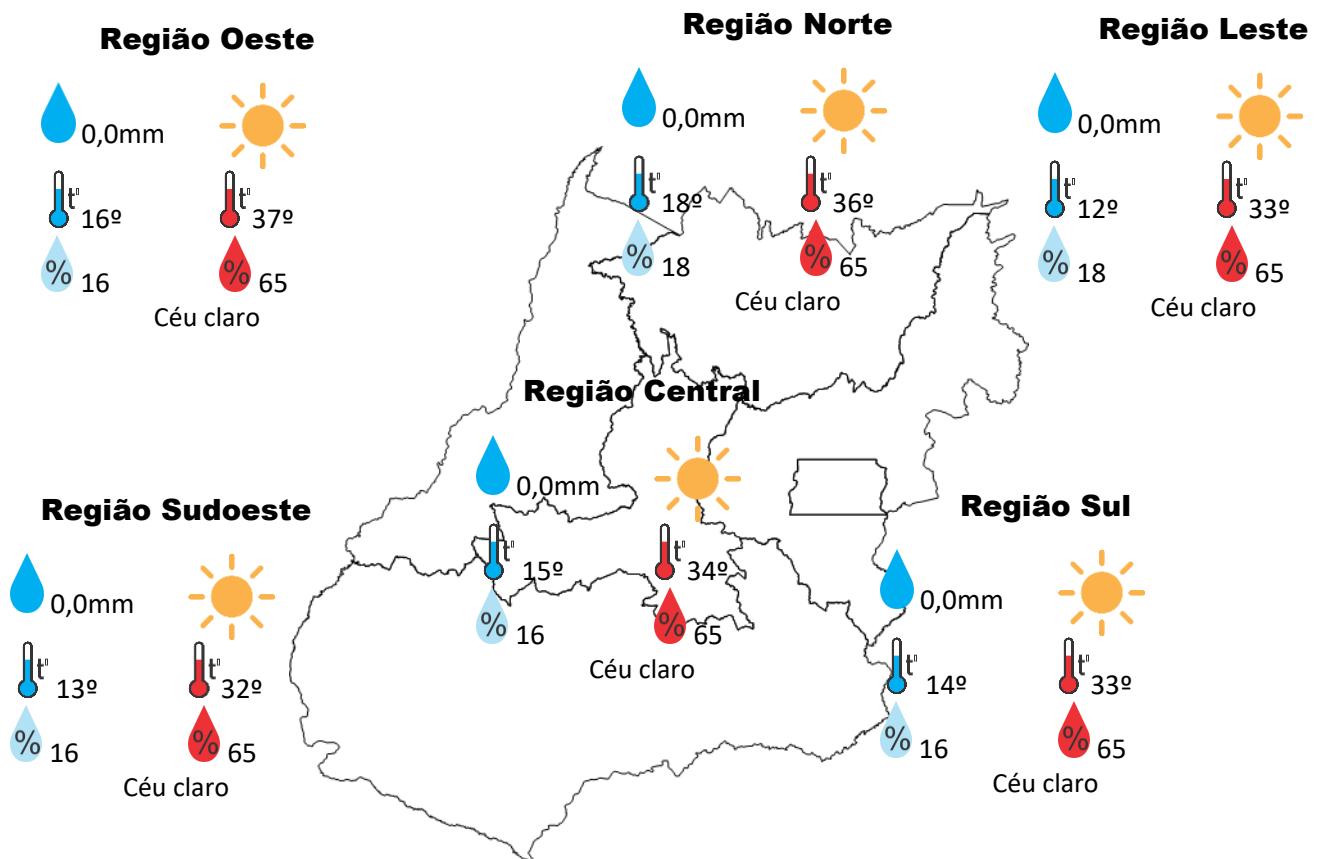
Elaborado na data: 26/08/2022

Previsão para data: 28/08/2022

Informações do Tempo para o Estado

Domingo sem alterações nas condições do tempo a massa de ar seco mantém o tempo estável com predomínio de sol em todas as regiões do Estado, no período da tarde teremos temperaturas elevadas e umidade relativa do ar em declínio, nível de **Alerta** com índices abaixo de 20%.

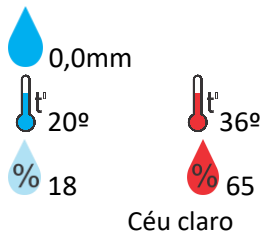
Capital: com tempo estável com predomínio sol, temperatura máxima podendo chegar aos 32°C e umidade relativa do ar variando entre 16% a 65%, o nascer do sol será às 06:26hs e o pôr do sol às 18:10hs.



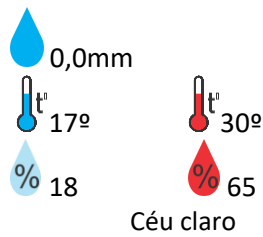


Previsão para alguns municípios:

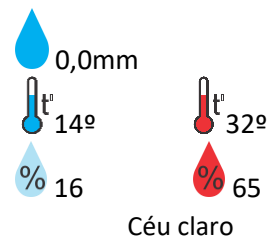
Porangatu



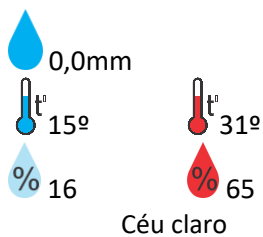
Catalão



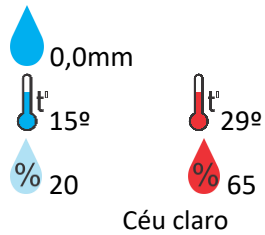
Jataí



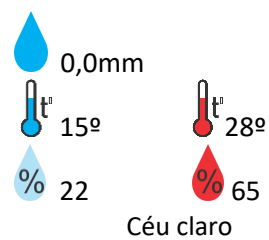
Rio Verde



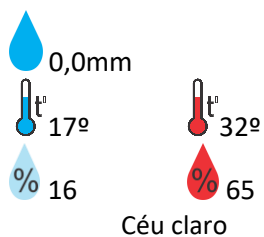
Luiziânia



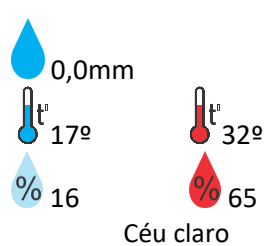
Anápolis



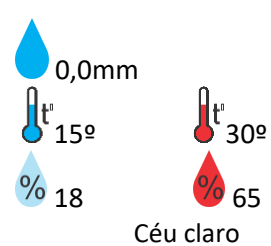
Goiânia



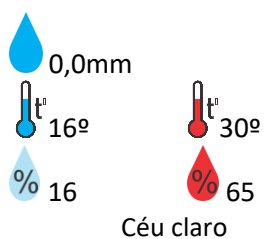
Itumbiara



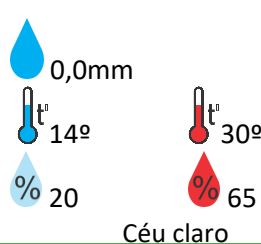
Ouvidor



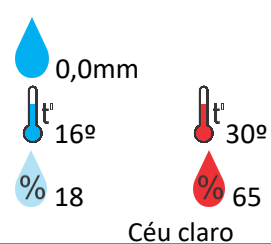
Goiandira



Três Ranchos



Cumari



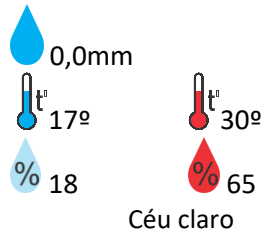
Secretaria de Estado de Meio Ambiente e Desenvolvimento Sustentável - SEMAD

11ª avenida, N° 1.272, Setor Leste Universitário - CEP: 74.605-060 - Goiânia/GO - fone: (62) 3265-1392 – 3265-1361

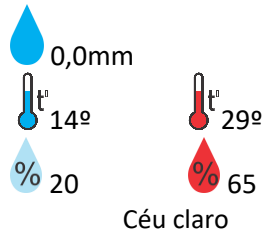
Visite: <https://www.meioambiente.go.gov.br/cimehgo> ou <https://www.cimehgo.meioambiente.go.gov.br/>



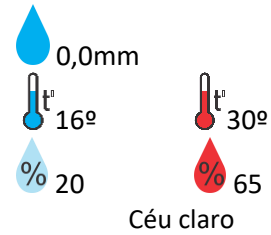
Anhanguera



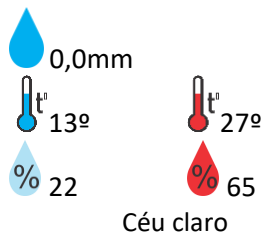
Ipameri



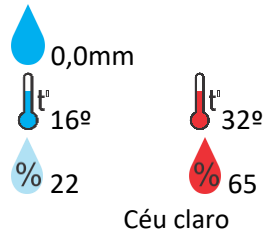
Nova Aurora



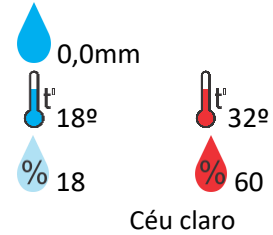
Cristalina



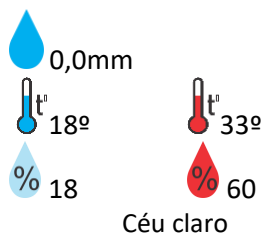
Santa Helena



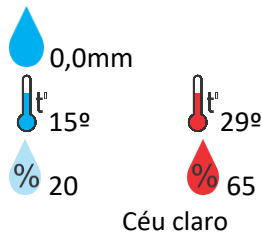
Ceres



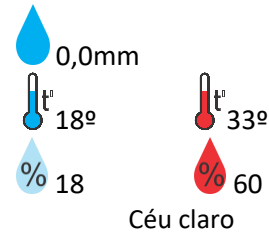
Goianésia



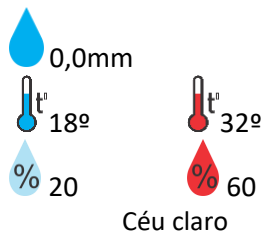
Davinópolis



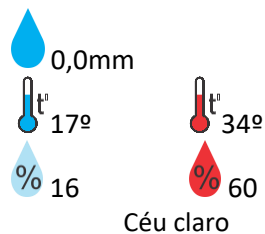
Rubiataba



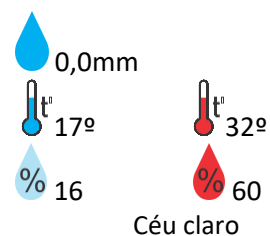
Flores de Goiás



Uruaçu



São Simão



OBS: As informações contidas nesse boletim do tempo levam em consideração dados das variáveis meteorológicas previstas por modelos meteorológicos e análise de imagens de satélite do dia 26/08/2022 às 07:00 horas